FIG. 1

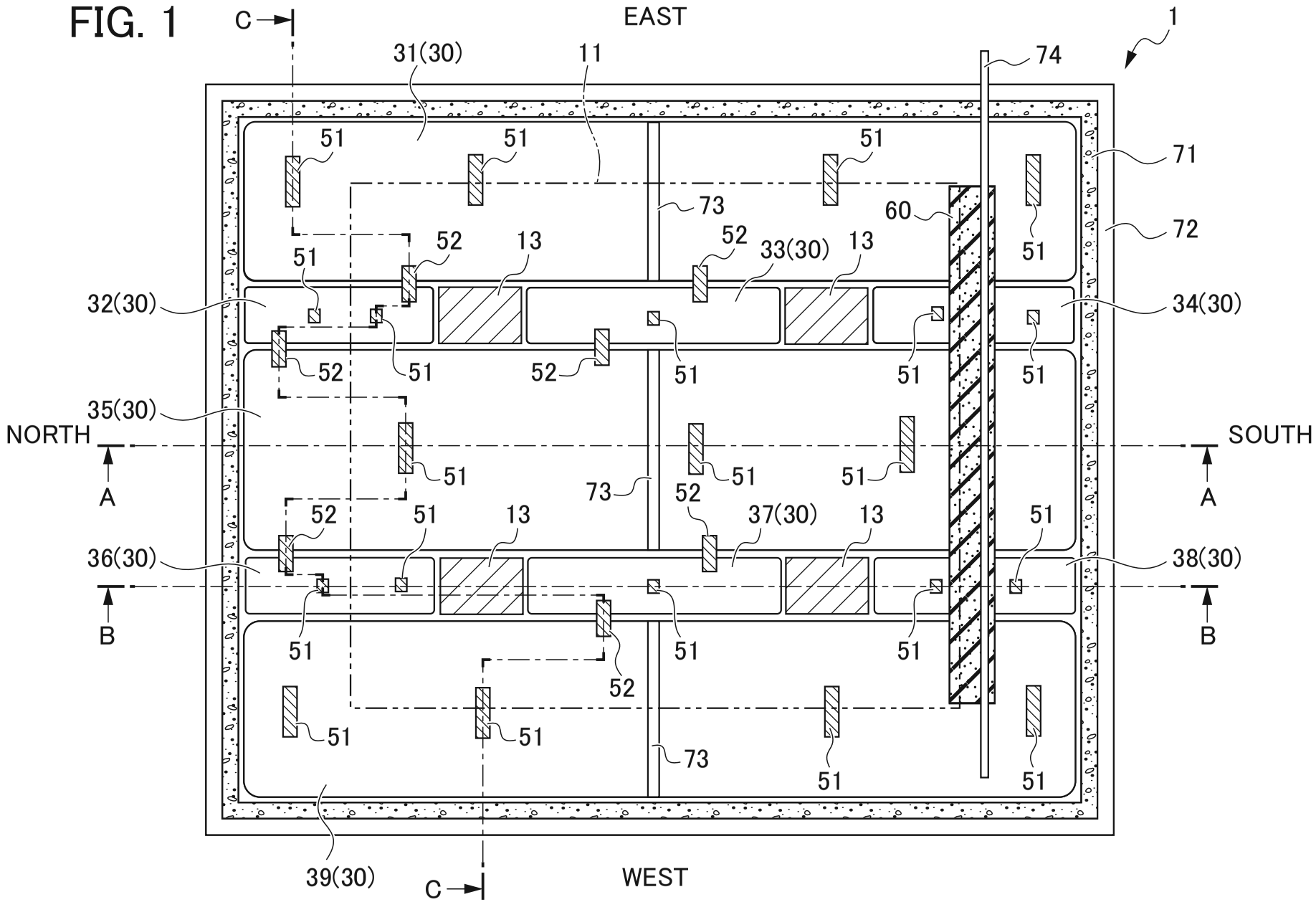
C
EAST
1
31(30)
11
74
71
72
51
73
60
52
13
33(30)
32(30)
34(30)
35(30)
NORTH
SOUTH
A
37(30)
36(30)
38(30)
B
39(30)
WEST

FIG. 2

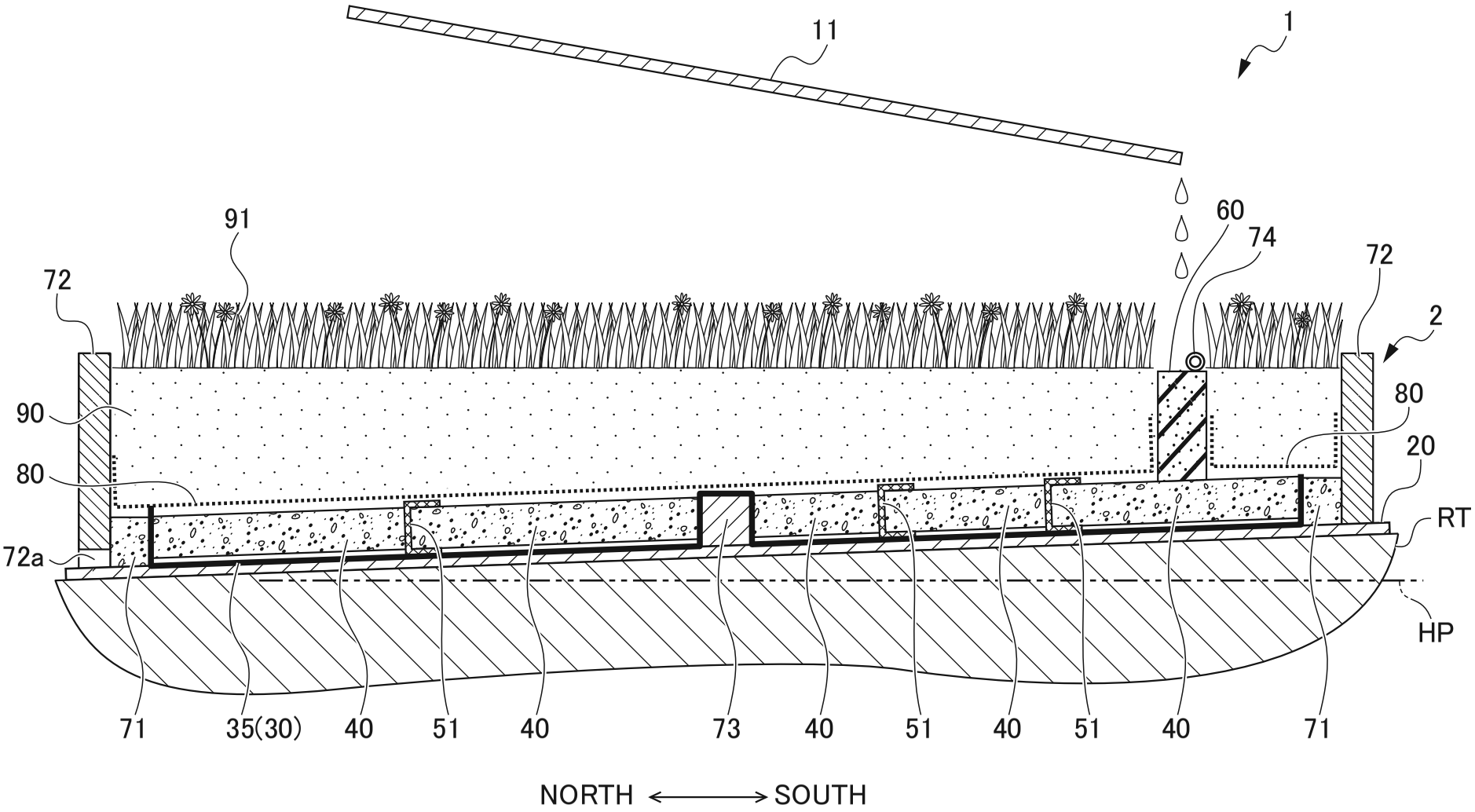
11
1
91
60
74
72
72
2
90
80
80
20
RT
72a
HP
71
35(30)
40
51
40
73
40
51
40
51
40
71
NORTH
SOUTH

FIG. 3

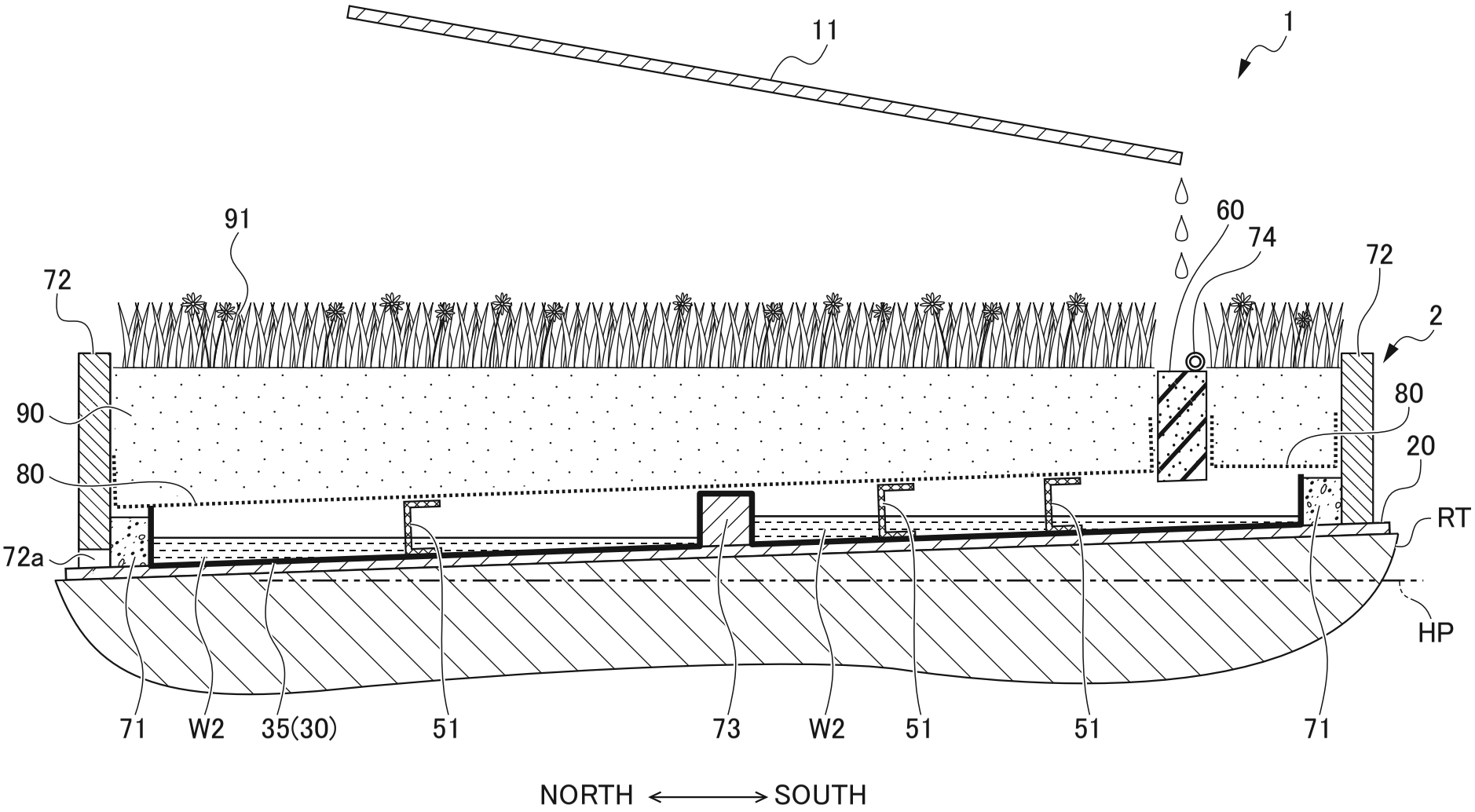
11
1
91
60
74
72
72
2
90
80
80
20
RT
72a
HP
71
W2
35(30)
51
73
W2
51
51
71
NORTH
SOUTH

FIG. 4

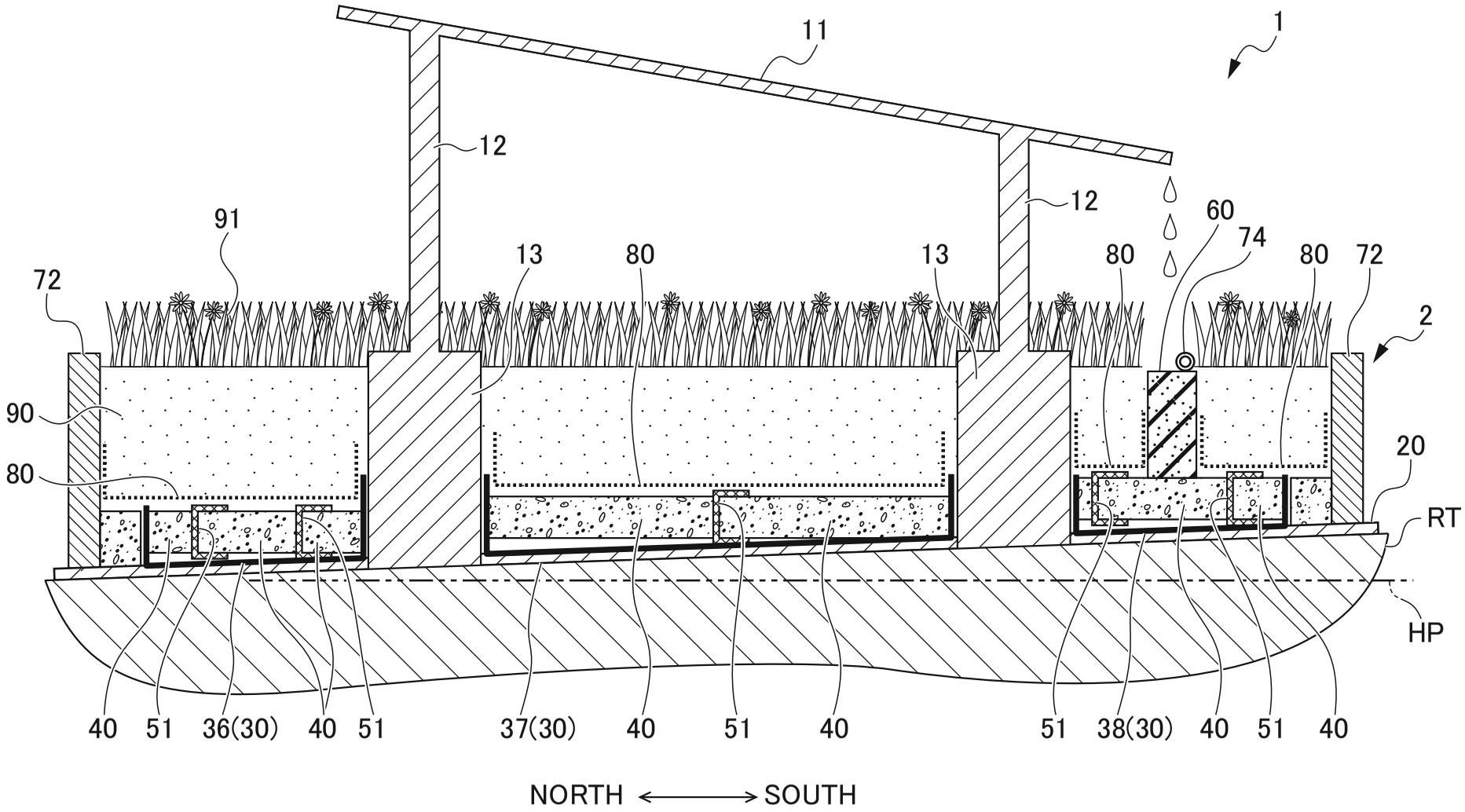
1
11
12
12
91
13
80
13
80
60
74
80
72
72
2
90
80
20
RT
HP
40
51
36(30)
40
51
37(30)
40
51
40
51
38(30)
40
51
40
NORTH
SOUTH

FIG. 5

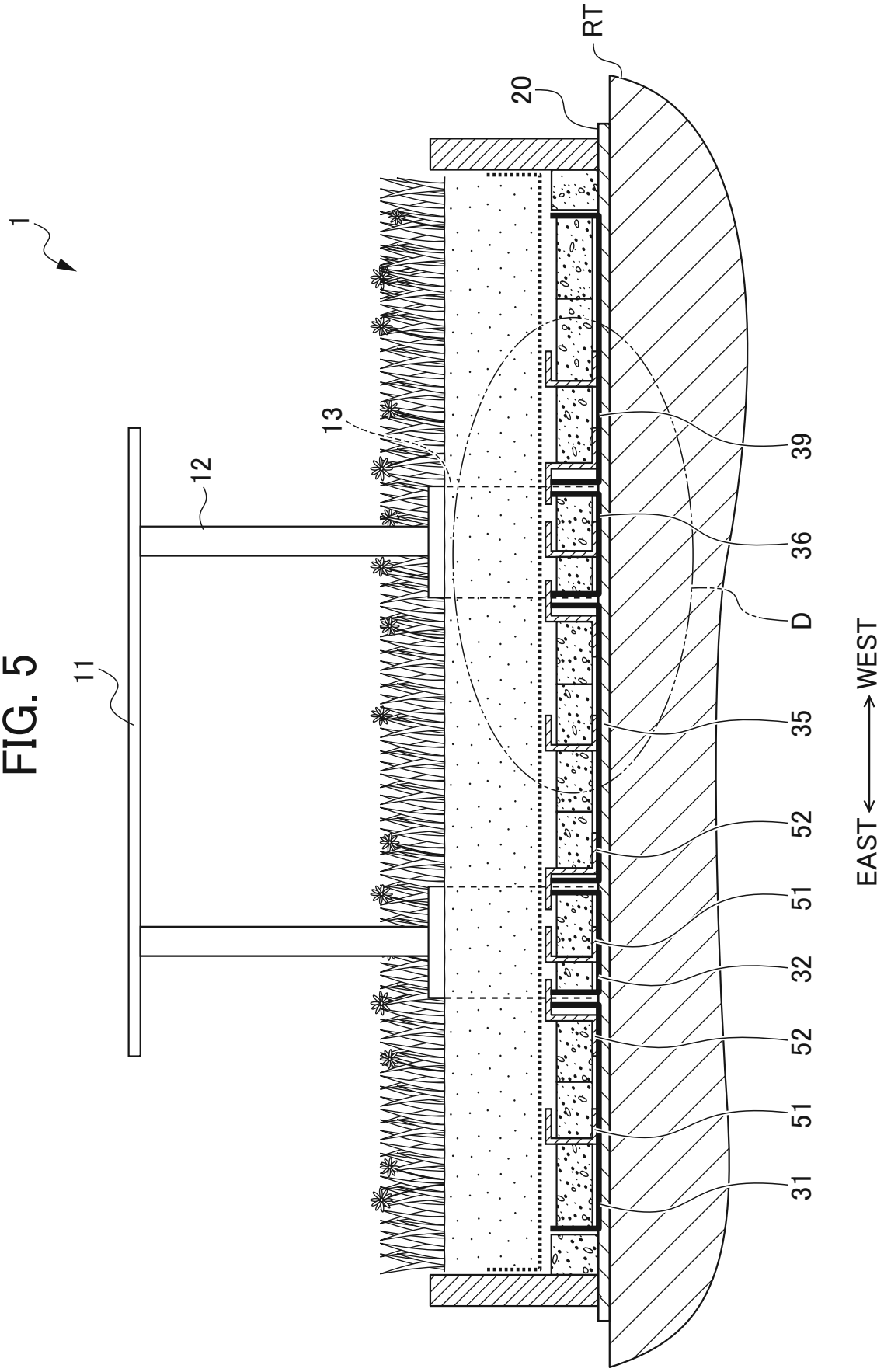

FIG. 6

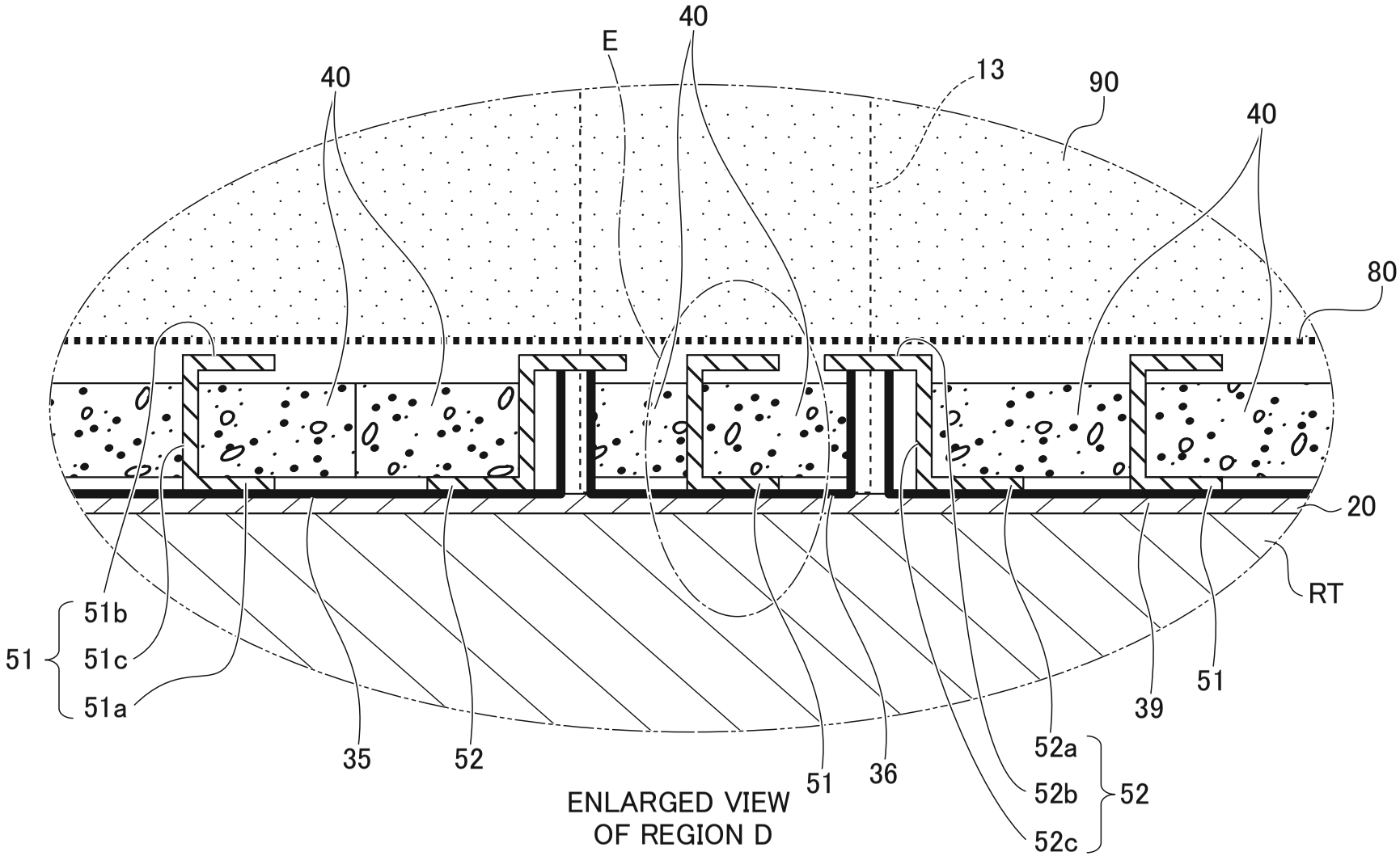


ENLARGED VIEW
OF REGION D

FIG. 7

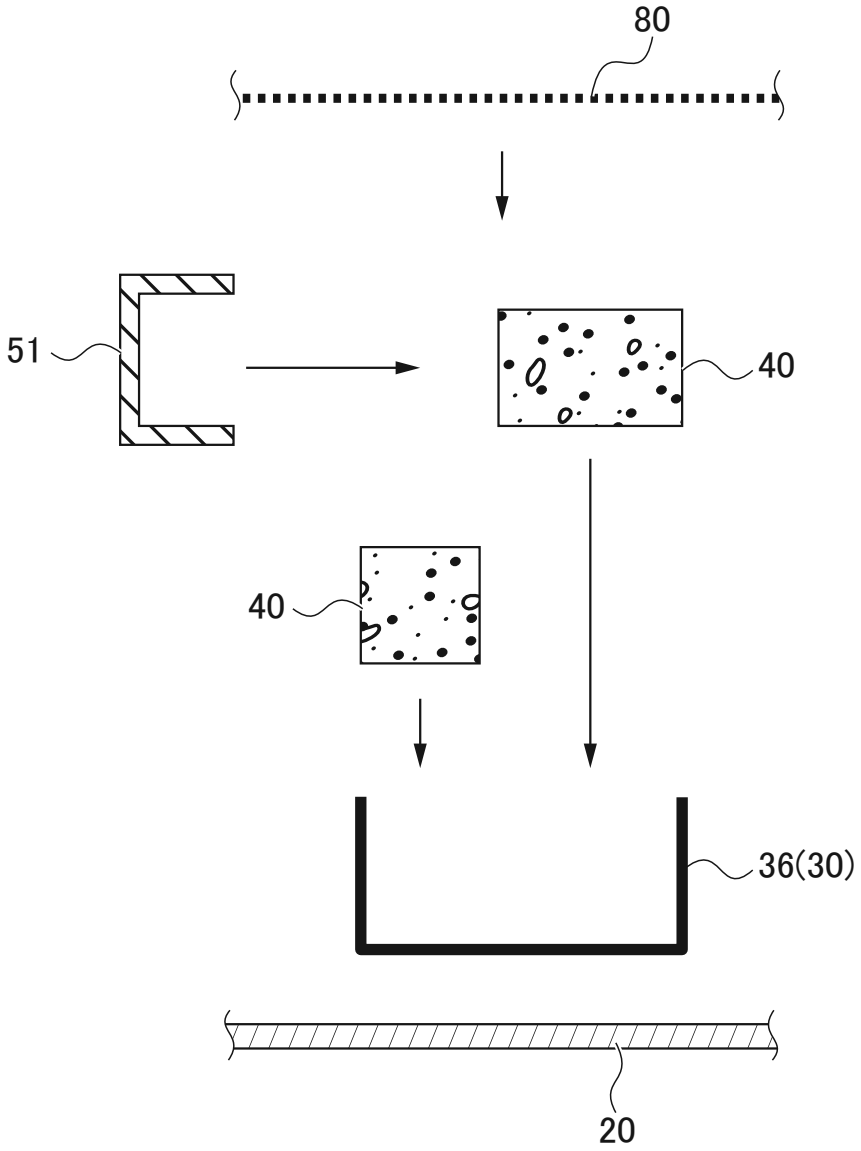

FIG. 8

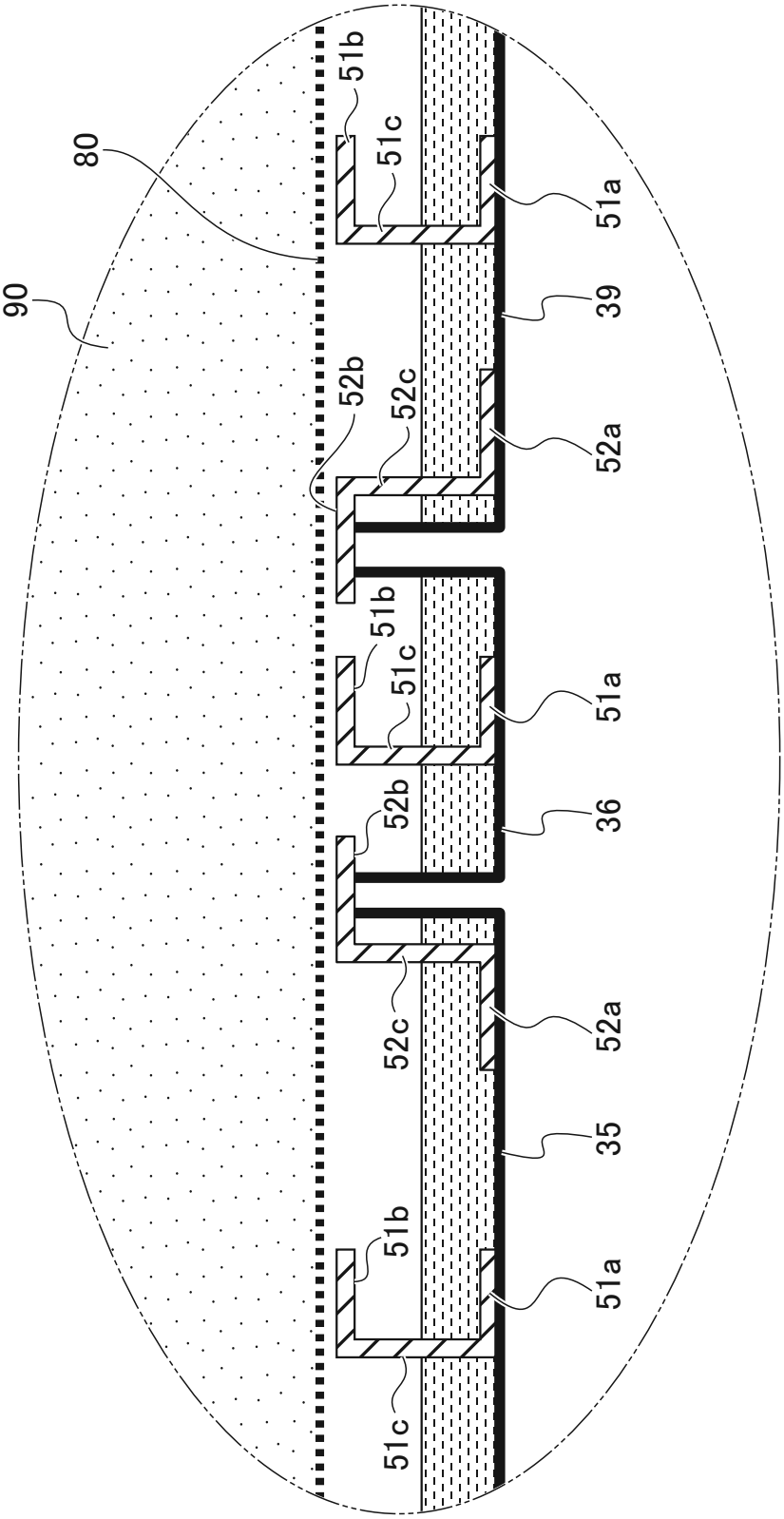
90
80
51b
51c
51a
39
52b
52c
52a
51b
51c
51a
36
52b
52c
52a
35
51b
51c
51a