FIG.15


ACSL
TOP
kml
243 m
BasePoint
Undo
Redo
History
One
All
Clear
AerialShoot

FIG.16


310
311
ACSL
TOP
kml
BasePoint
Undo
Redo
History
One
All
Clear
Properties
Waypoint
35.6311529223034
140.102548599243
Mission Coordinate
X:
31.998 m
Y:
-58.796 m
Heading
0 deg
Wait
0 sec
Speed
2 m/s
Function
0
Threshold
0
Height
10 m
Waypoint
Lat/35.6311529
Lng/140.1025486
Ang/0.0000000
Alt/10.0000000
Spd/2.0000000
N
24.3 m
AerialShoot

FIG.17


320
Google Earth
FlightPlannins
FlightPlannins
Polygons
vigo
test
Google Earth
© 2017 ZENRIN
35° 37'50.80" N 140° 06'13.71" E
2004
19 m
167 m

FIG.19


331
332
ACSL
TOP
AerialShoot Review
Message
11:22.491
0:35.578
192.3 m
79 %
4.03 V
GOOD
100 %
100 %
4.9 m/s
44.1 m
Flight 01:16.57
Control Mode 01:00.56