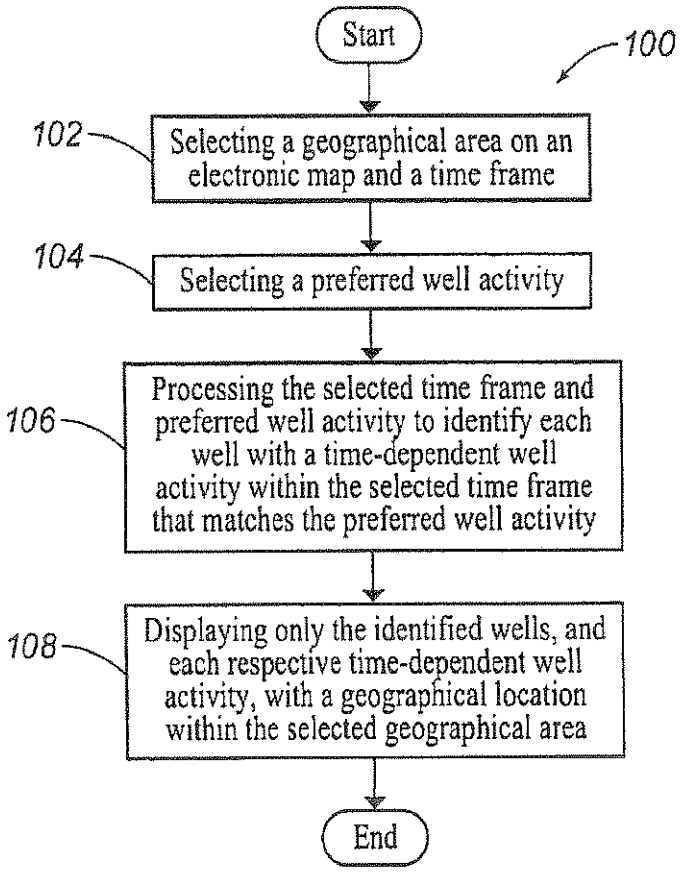
Start
100
102
Selecting a geographical area on an electronic map and a time frame
104
Selecting a preferred well activity
106
Processing the selected time frame and preferred well activity to identify each well with a time-dependent well activity within the selected time frame that matches the preferred well activity
108
Displaying only the identified wells, and each respective time-dependent well activity, with a geographical location within the selected geographical area
End

FIG. 1

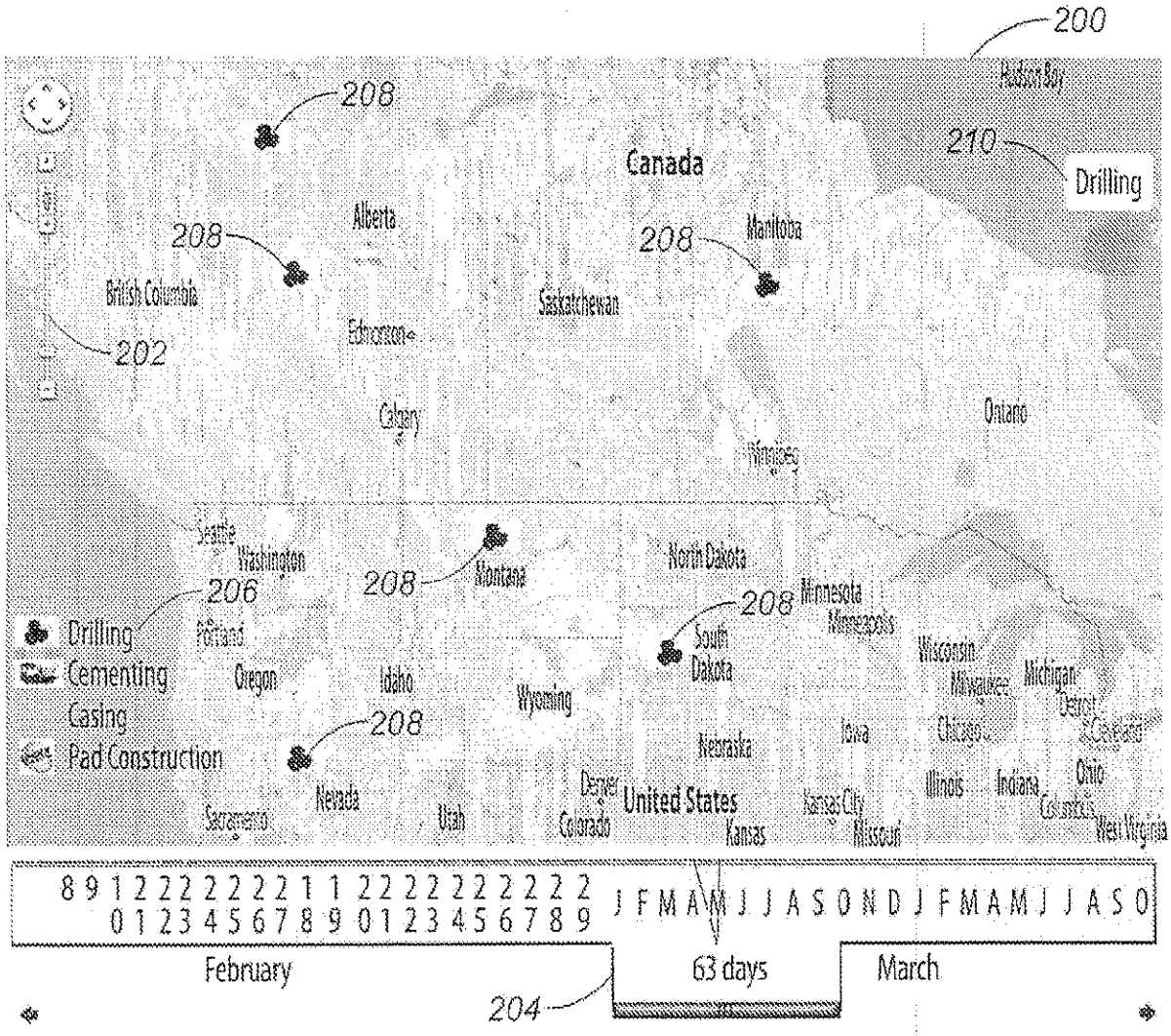
200
Hudson Bay
208
210
Drilling
Canada
Alberta
208
208
Manitoba
British Columbia
Saskatchewan
202
Edmonton
Calgary
Ontario
Winnipeg
Seattle
Washington
208
Montana
North Dakota
206
208
Minnesota
Minneapolis
Drilling
Portland
South Dakota
Wisconsin
Cementing
Oregon
Idaho
Wyoming
Milwaukee
Michigan
Casing
Detroit
208
Nebraska
Iowa
Chicago
Pad Construction
Denver
United States
Illinois
Indiana
Ohio
Nevada
Kansas City
Sacramento
Utah
Colorado
Kansas
Missouri
West Virginia
8 9 1 2 2 2 2 2 2 2 1 1 2 2 2 2 2 2 2 2 2 2
0 1 2 3 4 5 6 7 8 9 0 1 2 3 4 5 6 7 8 9
J F M A M J J A S O N D J F M A M J J A S O
February
63 days
March
204

FIG. 2

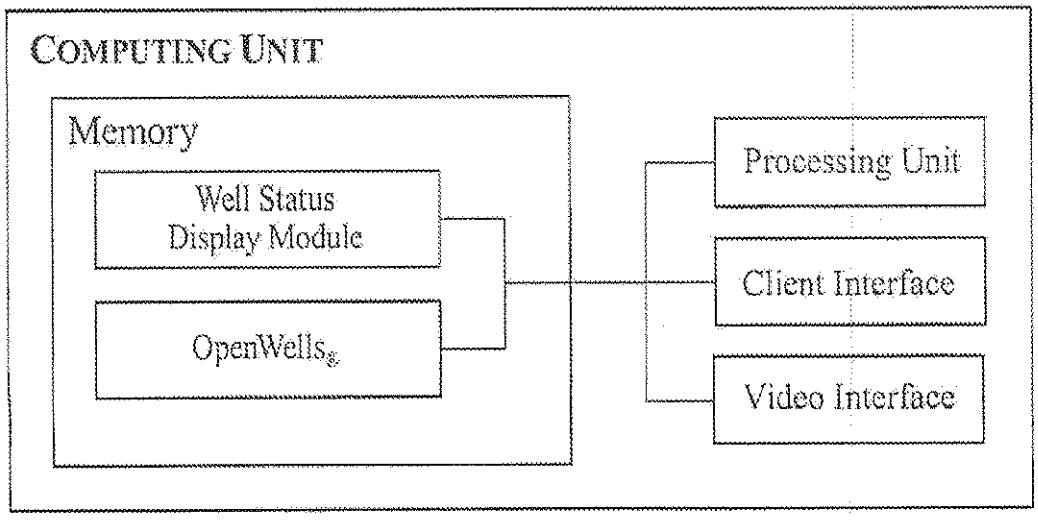
COMPUTING UNIT
Memory
Well Status Display Module
OpenWells®
Processing Unit
Client Interface
Video Interface

FIG. 3